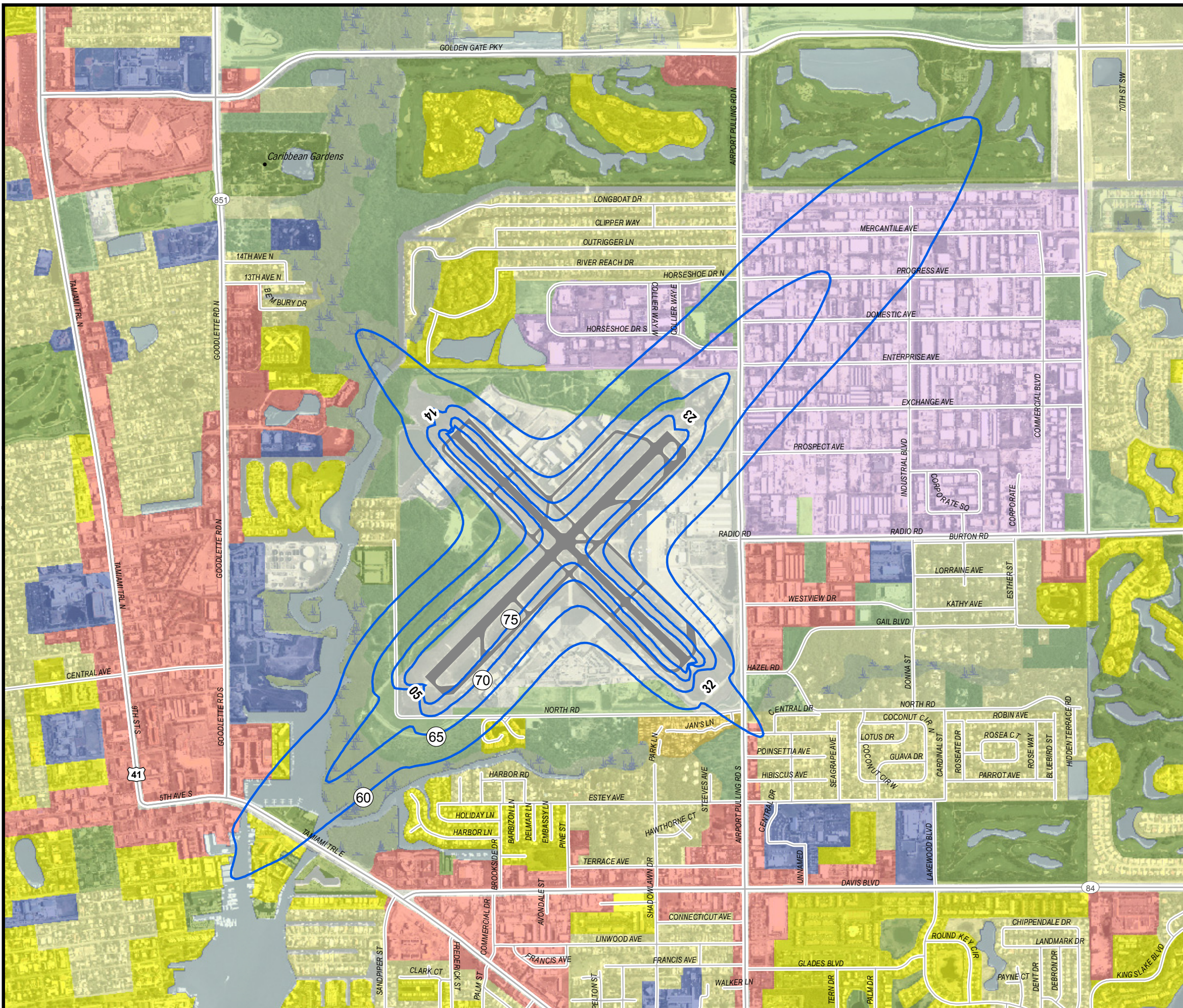

















H:\GIS\USA\FL\302450_APF\302450_APF_2006_DNL.mxd



2006 DNL Contour

Figure 5

-  2006 (INM 6.0a)
-  High Density Residential
-  Medium Density Residential
-  Low Density Residential
-  Mobile Home Community
-  Institutional
-  Commercial and Services
-  Industrial
-  Communications; Transportation; Utilities
-  Agricultural and Pastureland
-  Open Land
-  Recreational
-  Sand (Non Beach)
-  Water
-  Wetland

Data Source: Collier County GIS, United States Department of Agriculture (USDA) Geospatial Data gateway, Environmental Systems Research Institute (ESRI)

