

“Density Plots” and Altitude Profiles for APF Jet Arrivals October 2014 - September 2015



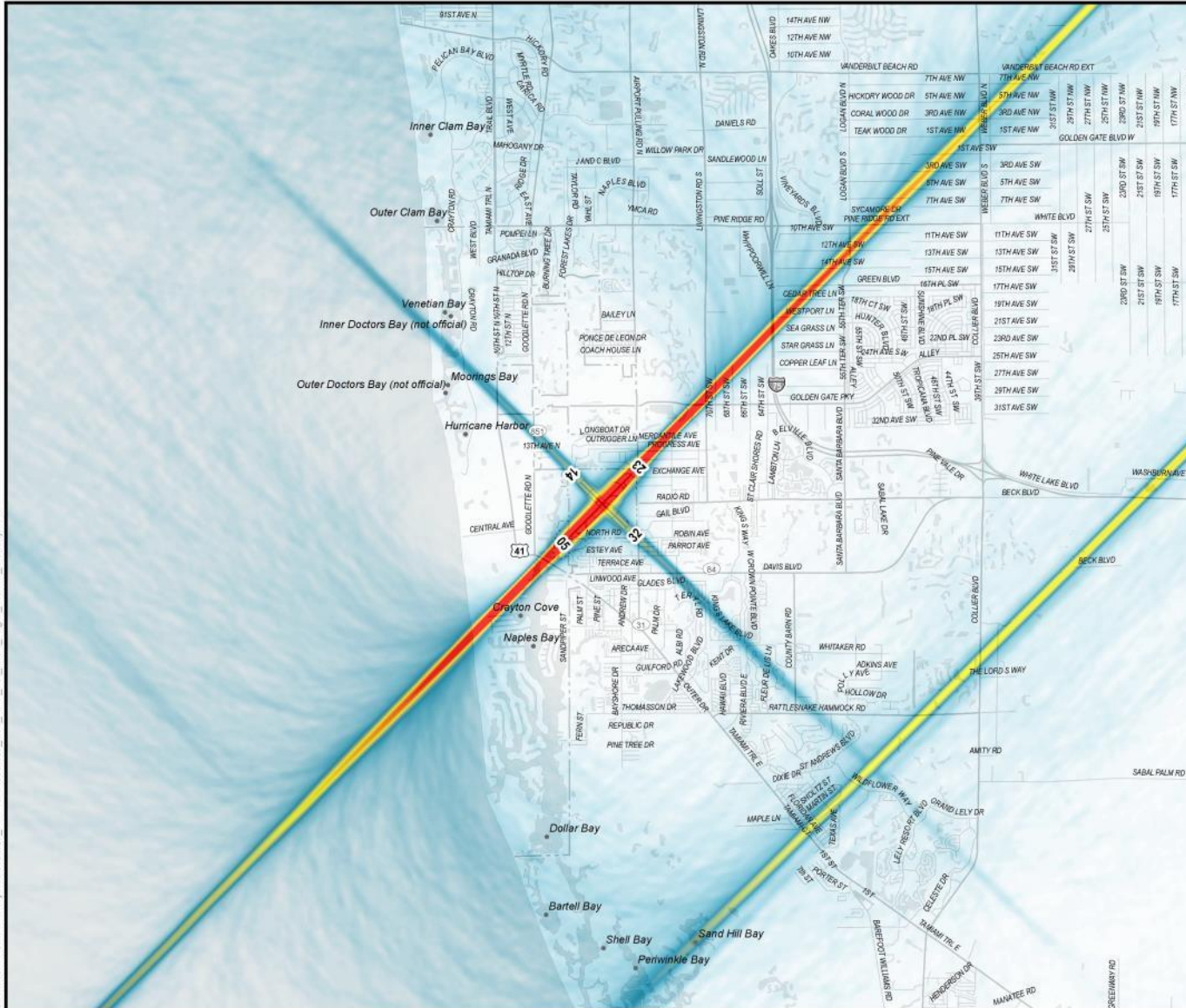
Presentation to:
Noise Compatibility Committee

January 28, 2016

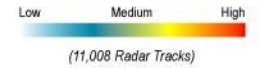
Ted Baldwin



Close-In Arrival Density Plot

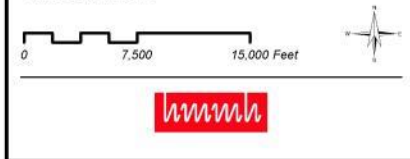


**Naples Municipal Airport
Jet Arrival Flight Track Density
October 2014 – September 2015**

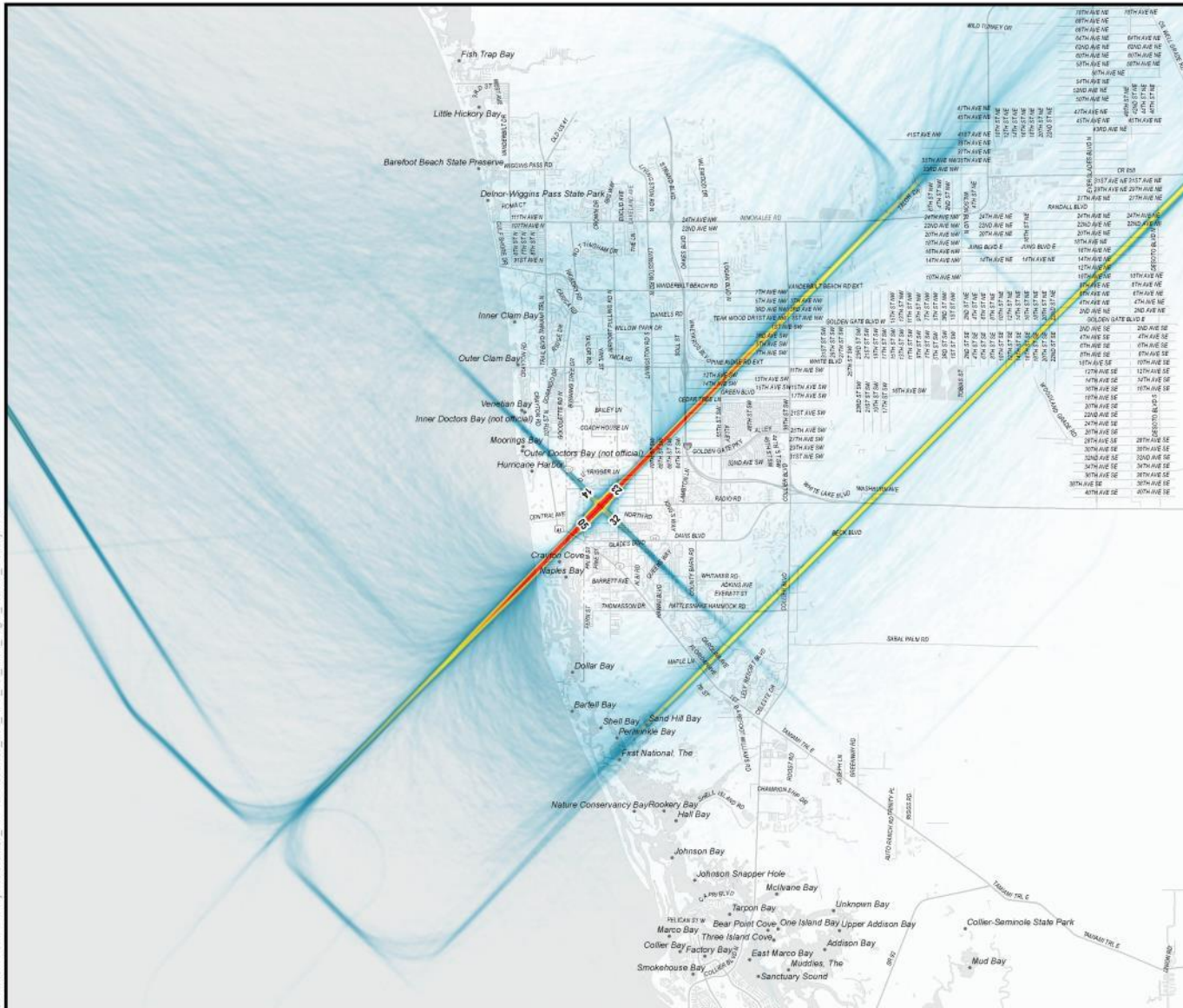


- Airport Property
- Naples City Boundary
- Water

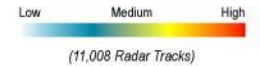
Data Source: Collier County GIS, United States Department of Agriculture (USDA) Geospatial Data gateway, Environmental Systems Research Institute (ESRI)
Printed Date: 1/4/2016



Expanded Arrival Density Plot

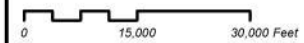


Naples Municipal Airport Jet Arrival Flight Track Density October 2014 – September 2015



- Airport Property
- Naples City Boundary
- Water

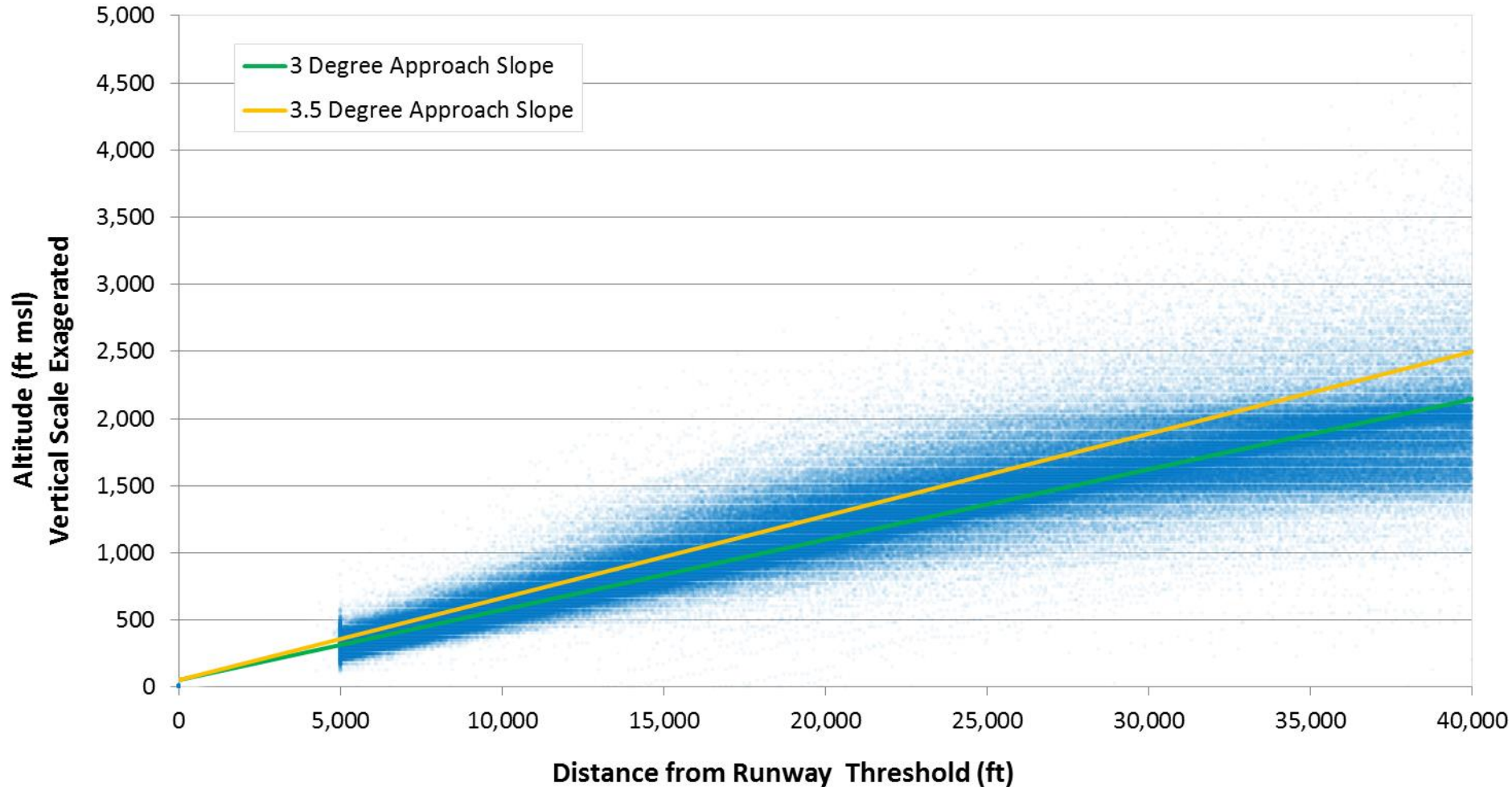
Data Source: Collier County GIS, United States Department of Agriculture (USDA) Geospatial Data gateway, Environmental Systems Research Institute (ESRI)
Printed Date: 1/4/2016



Arrival Profiles for All Runways

www.hmmh.com

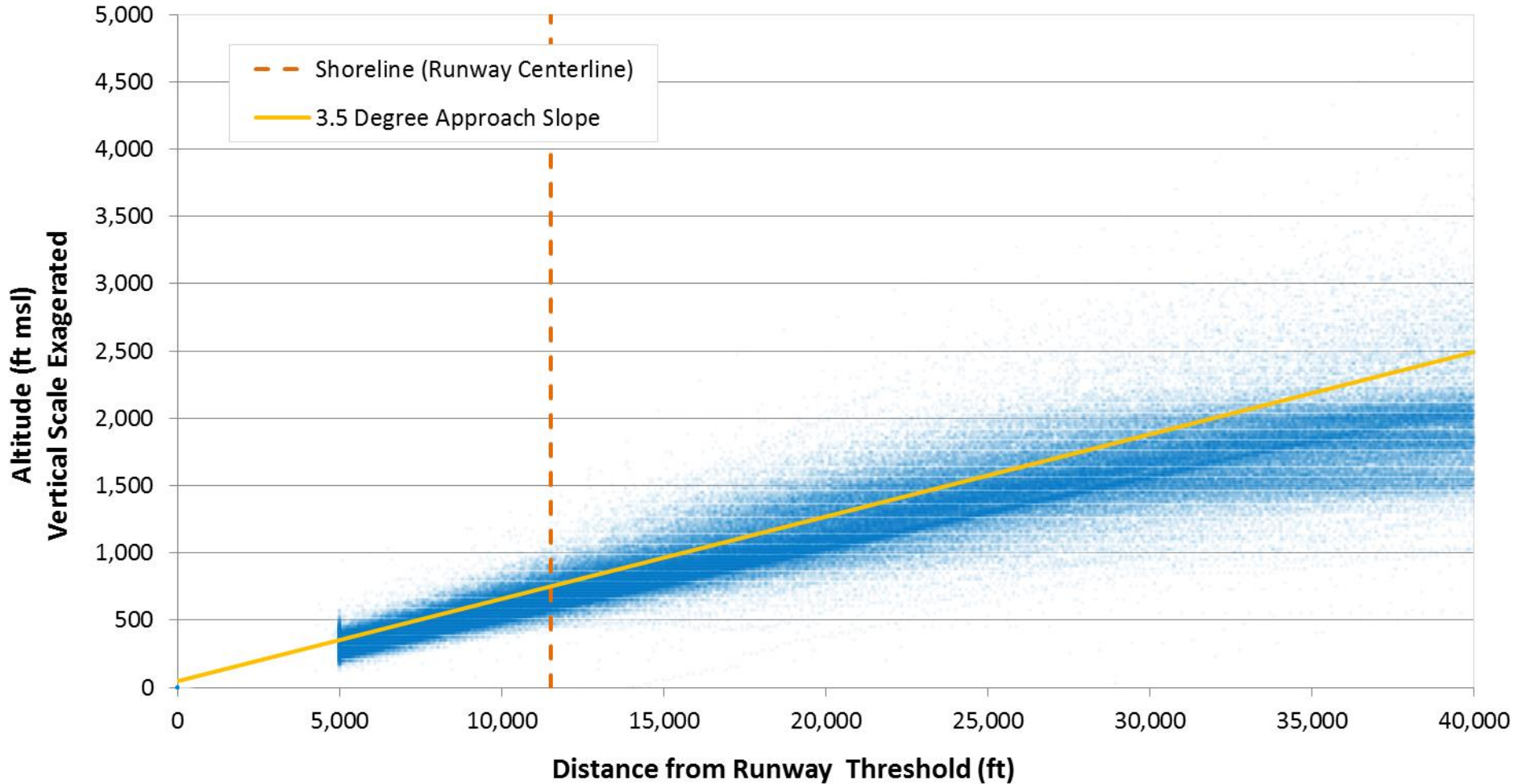
Radar Hits for All Jet Arrivals
October 2014 - September 2015



Runway 5 Arrival Profiles

Radar Hits for Runway 5 Jet Arrivals

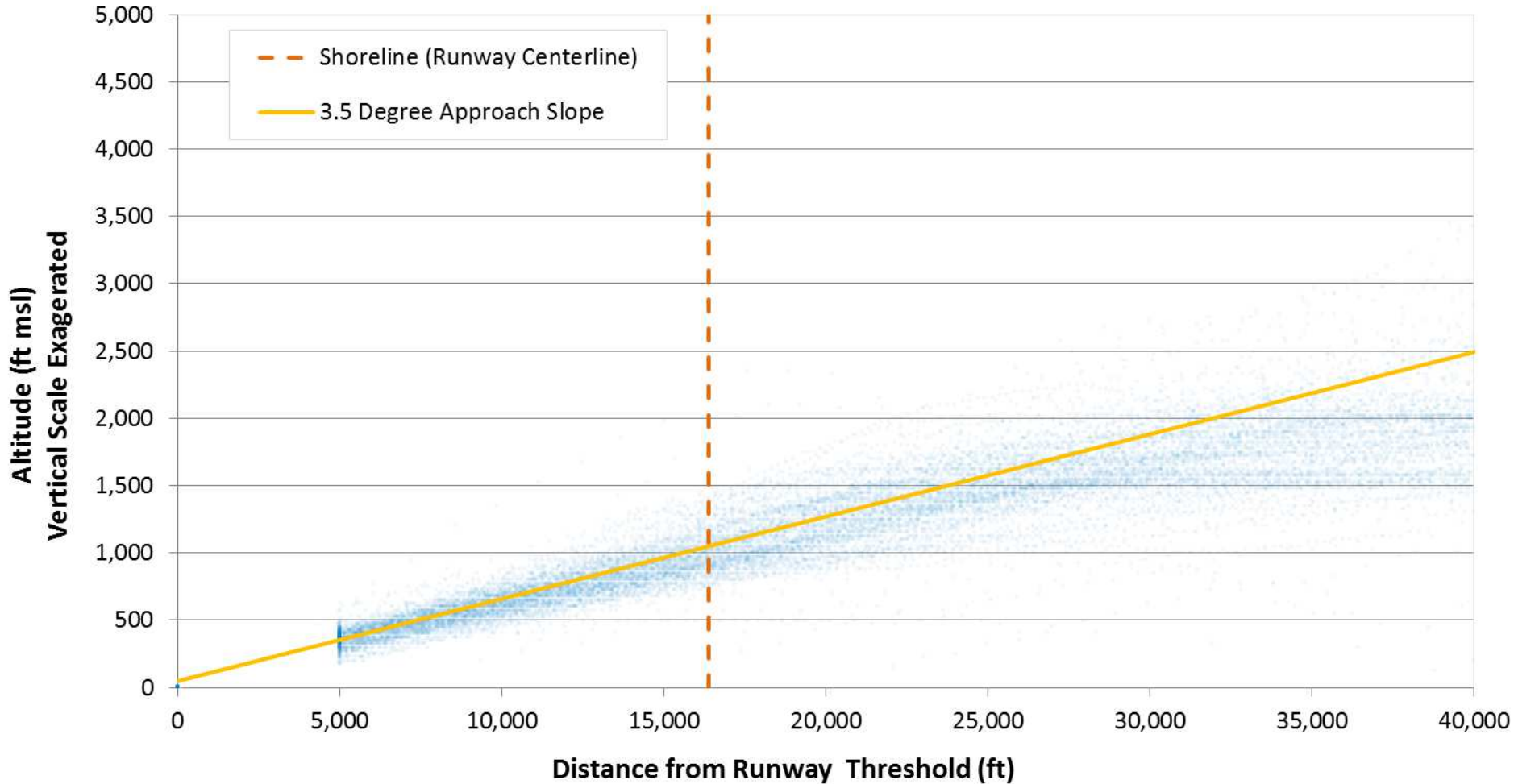
October 2014 - September 2015



Runway 14 Arrival Profiles

www.hmmh.com

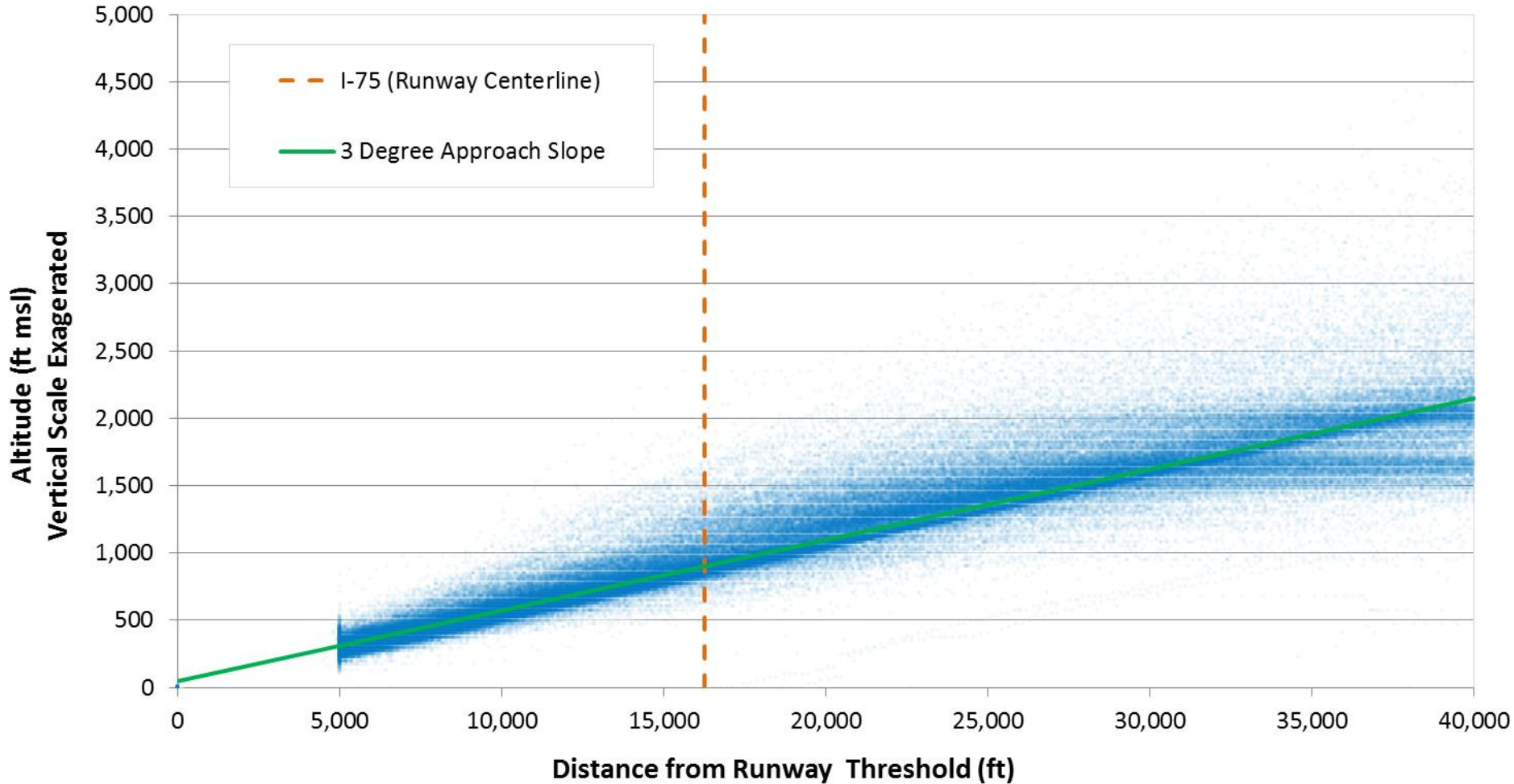
Radar Hits for Runway 14 Jet Arrivals
October 2014 - September 2015



Runway 23 Arrival Profiles

www.hmmh.com

Radar Hits for Runway 23 Jet Arrivals
October 2014 - September 2015



Runway 32 Arrival Profiles

www.hmmh.com

Radar Hits for Runway 32 Jet Arrivals
October 2014 - September 2015

